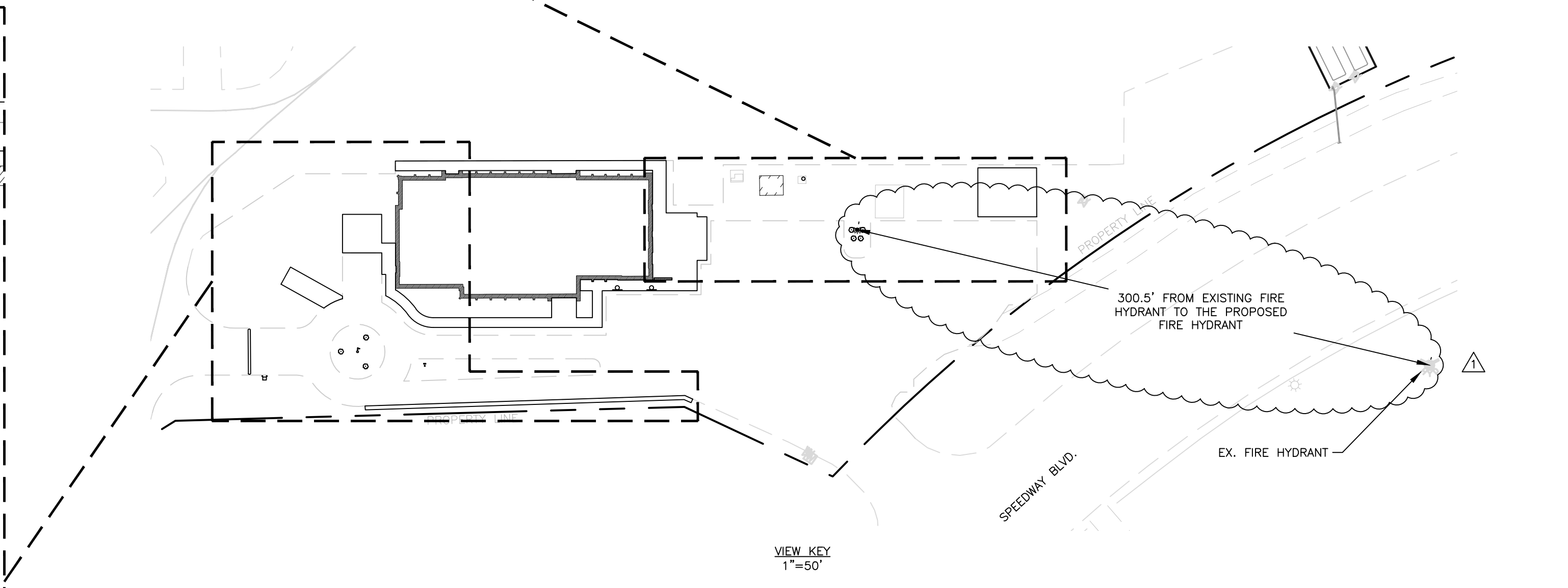
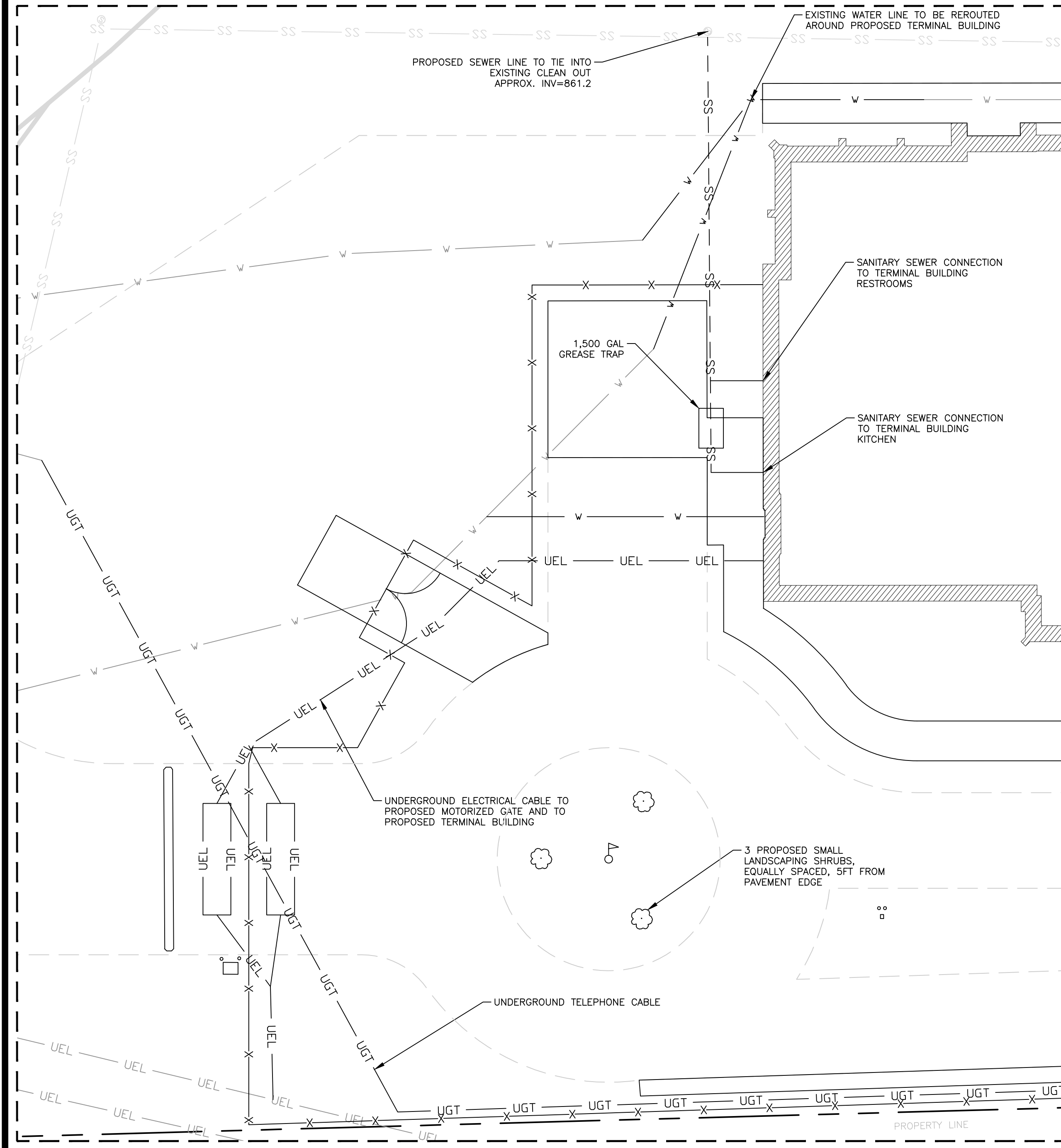
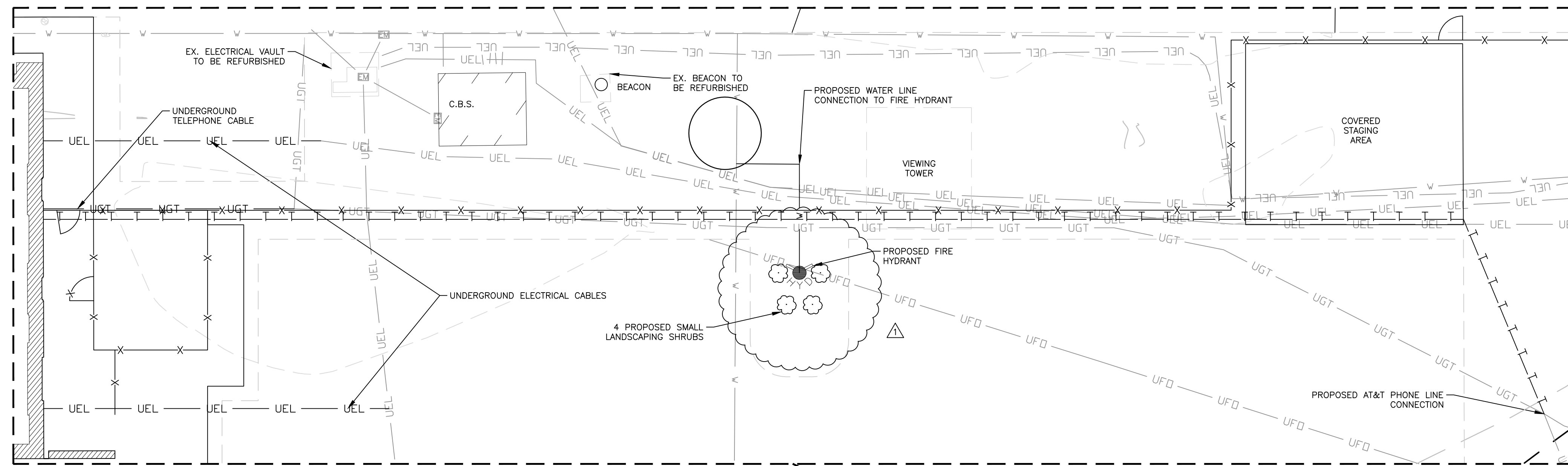
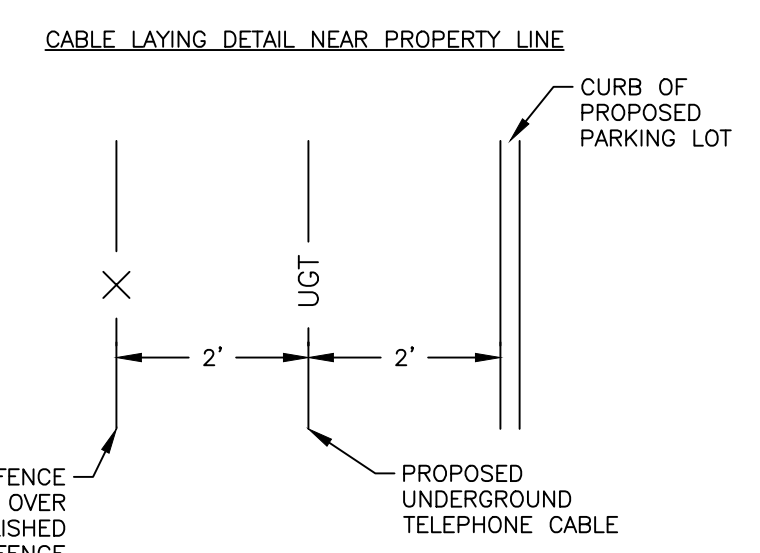


- UTILITY NOTES:**
1. THE LOCATIONS OF UNDERGROUND FACILITIES SHOWN ON THIS PLAN ARE BASED ON FIELD SURVEYS AND LOCAL UTILITY COMPANY RECORDS. IT SHALL BE THE CONTRACTOR'S FULL RESPONSIBILITY TO CONTACT THE VARIOUS UTILITY COMPANIES TO LOCATE THEIR FACILITIES PRIOR TO STARTING CONSTRUCTION. NO ADDITIONAL COMPENSATION SHALL BE PAID TO THE CONTRACTOR FOR DAMAGE OR REPAIR TO THESE FACILITIES CAUSED BY THE CONTRACTOR'S WORK FORCE.
 2. IN THE EVENT OF A VERTICAL CONFLICT BETWEEN WATER LINES, SANITARY LINES, STORM LINES, AND GAS LINES (EXISTING AND PROPOSED), THE SANITARY LINE SHALL BE DUCTILE IRON PIPE WITH MECHANICAL JOINTS AT LEAST 10 FEET ON BOTH SIDES OF CROSSING, THE WATER LINE SHALL HAVE MECHANICAL JOINTS WITH APPROPRIATE THRUST BLOCKING AS REQUIRED TO PROVIDE A MINIMUM OF 18" CLEARANCE, MEETING REQUIREMENTS OF ANSI A21.10 OR ANSI 21.11 (AWWA C-151) (CLASS 50).
 3. ALL FILL MATERIAL IS TO BE IN PLACE AND COMPACTED BEFORE INSTALLATION OF PROPOSED UTILITIES.
 4. UNDERGROUND UTILITIES SHALL BE INSPECTED AND APPROVED BEFORE BACKFILLING.
 5. CONTRACTOR IS RESPONSIBLE FOR COMPLYING TO THE SPECIFICATIONS OF THE LOCAL AUTHORITIES WITH REGARDS TO MATERIALS AND INSTALLATION OF THE SEWER LINE AND OTHER UTILITIES.
 6. ALL CONCRETE FOR ENCASEMENTS SHALL HAVE A MINIMUM 28 DAY COMPRESSION STRENGTH AT 3000 PSI.
 7. EXISTING UTILITIES SHALL BE VERIFIED IN THE FIELD PRIOR TO INSTALLATION OF ANY NEW UTILITY LINES.
 8. CONTRACTOR SHALL CONTACT COUNTY INSPECTOR AT LEAST 24 HOURS IN ADVANCE PRIOR TO INSPECTIONS PER COUNTY SPECIFICATIONS.
 9. EXISTING BEACON STRUCTURE TO BE PAINTED AND REFURBISHED.
 10. EXISTING ELECTRICAL VAULT TO BE PAINTED AND REFURBISHED.
 11. EXISTING VIEWING TOWER TO BE SEALED PRIOR TO PAINTING AND REFURBISHING.



LEGEND

| | | | |
|---------------|-------------------------|-------|---------------------------|
| —990— | EX. MAJOR CONTOURS | —990— | PROP. MAJOR CONTOURS |
| —986— | EX. MINOR CONTOURS | —986— | PROP. MINOR CONTOURS |
| —UGT— | EX. TELEPHONE LINE | —UGT— | PROP. TELEPHONE LINE |
| —UEL— | EX. ELECTRICAL LINE | —UEL— | PROP. ELECTRICAL LINE |
| —W— | EX. WATER LINE | —W— | PROP. WATER LINE |
| —SS— | EX. SANITARY SEWER LINE | —SS— | PROP. SANITARY SEWER LINE |
| —EX. EOP | | —T— | PROP. AT&T PHONE LINE |
| [Hatched Box] | EX. BUILDING | | |



24 HOUR CONTACT:
LYNN PLANCHON
TEL: 678-414-4603

SCALE IN FEET

CROY ENGINEERING
Engineers
Planners
Surveyors

200 NORTH CORB PARKWAY, BLDG. 400, SUITE 413
MARIETTA, GA 30062
PHONE: (770) 971-5407 FAX: (770) 971-0620

HENRY COUNTY AIRPORT
TERMINAL AREA IMPROVEMENTS
HENRY COUNTY, HENRY COUNTY, GEORGIA

| NO. | CHANGES PER ADDENDUM 4 | REVISION REFERENCE | DATE |
|-----|------------------------|--------------------|----------|
| 1 | | | 12/07/18 |



SHEET TITLE
PROPOSED UTILITY PLAN

DRAWN BY
DGP

CHECKED BY
SVC

SCALE
1"=10'

ISSUE DATE
10/26/18

PROJECT NUMBER
1580.08

DRAWING NUMBER
UP-01

SHEET 05 of 82

Drawing Location: P:\1580 Henry County\1580.08 AEP1 - Terminal Area Improvements\Engineering\Design\1580.08_Plan.dwg
Plot Scale: 1" = 10' Plot Style: Design.ctb. Plotted By: Taylor Payne on 12/7/2018, 3:51 PM

NOT ISSUED FOR CONSTRUCTION