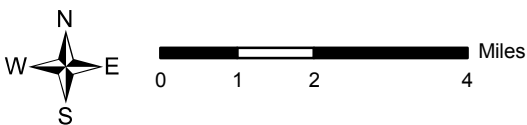




**Henry County 2030
Comprehensive Plan**

*Water Supply Watersheds
and Surface Water Intakes*



-  Municipal Surface Water Intake
-  Portions of Water Supply Watershed Protected by Local Ordinance









-  Interstate Highway
-  U.S. Route
-  Feeder Road
-  River/Stream
-  Lake/Pond
-  City Boundary
-  County Boundary
-  Other County Boundary



Figure NC-3